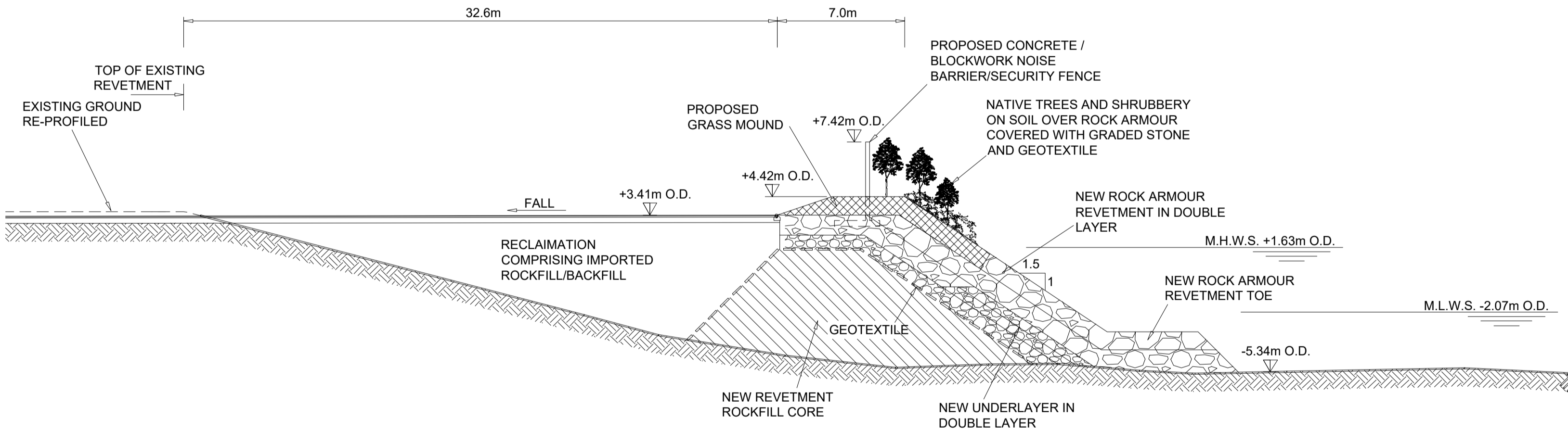
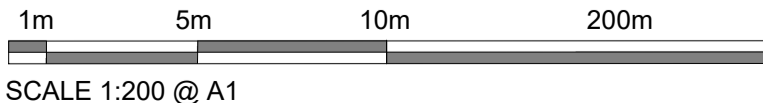


SECTION C-C
SCALE: 1: 200

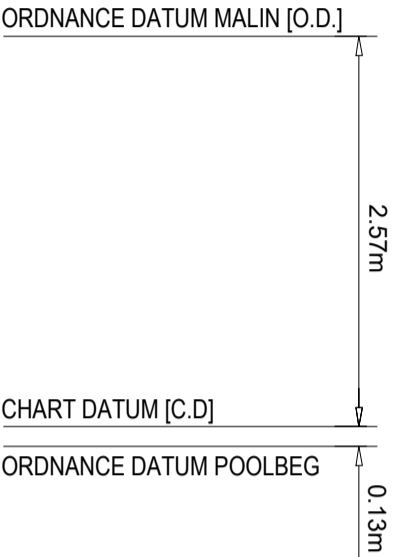


SECTION D-D
SCALE: 1: 200



GENERAL NOTES:

- © THIS DRAWING IS COPYRIGHT AND MAY ONLY BE REPRODUCED WITH THE DESIGNER'S PERMISSION.
1. ALL DIMENSIONS ARE IN MILLIMETRES (UNLESS NOTED OTHERWISE).
 2. DRAWINGS ARE NOT TO BE SCALED.
 3. ALL DRAWINGS ARE TO BE READ IN CONJUNCTION WITH THE RELEVANT PROJECT SPECIFICATION AND ALL OTHER RELEVANT CONTRACT DOCUMENTATION.
 4. ANY DISCREPANCIES BETWEEN THESE DOCUMENTS SHALL BE BROUGHT TO THE ATTENTION OF THE ENGINEER.
 5. EXCEPT WHERE OTHERWISE STATED, ALL LEVELS ARE IN METERS, RELATED TO ORDNANCE DATUM MALIN (ODM).
 6. MAPS ARE PRODUCED USING OSI MAPPING.
 7. C'YAL50399548 © Tailte Éireann - Surveying
 8. [**m O.D.] REFER TO LEVELS AT ORDNANCE DATUM MALIN
 9. [**mCD] REFER TO LEVELS TO CHART DATUM




P03	07.02.25	ISSUED FOR PLANNING	JRC	MF
P02	03.01.25	ISSUED FOR INFORMATION	JRC	MF
P01	20.12.24	ISSUED FOR INFORMATION	JRC	MF
REV	DATE	DESCRIPTION	BY	APP

PROJECT:
RINGASKIDDY PORT REDEVELOPMENT - PLANNING

TITLE:
PROPOSED SITE SECTIONS - SHEET 3

CLIENT:



DRAWN:	CHECKED:	APPROVED:
JRC	EL	MF
PROJECT NUMBER:	DATE:	SCALE @ A1:
24462	DEC 2024	1:200
STATUS DESCRIPTION:	STATUS:	
FOR INFORMATION	S2	

DRAWING NUMBER:	REV:
24462-MWP-02-ZZ-DR-S-5203	P03